

Full Itineraries

Galapagos Navigable Tour Golondrina I Yacht

Introduction





The Golondrina is a spacious and comfortable motor yacht that accommodates 16 passengers in comfortable double cabins, all furnished and equipped to provide guests a relaxing cruise in the Galapagos Islands. The Golondrina welcomes you aboard and invites you to discover the unique animals pristine habitat and lush flora and fauna of the Galapagos Archipelago.

These mythical Ecuadorian islands are home to thousands of unique species in the world, you will have the opportunity to meet them and to track trends over hundreds of years, come enjoy this exciting journey full of adventures and fun in the Galapagos Islands...

Contacts:

 593 02 2285007 / 593 0962895682 / 593 0998033849

 info@ethniasfour.com

 <https://ethniasfour.com/>

 +593962895682 / +593998033849

 Ethnias Tour

 @ethniasfouring

 Sebastian de Benalcazar N2-26 between Bolivar and Sucre, Quito - Ecuador



ITINERARY D

FRIDAY to FRIDAY – 8D/7N

Day 1 (Friday)



A.M. BALTRA ISLAND

Depart from Guayaquil to Galápagos (1½ hours of flight time). This island was a strategic point during the Second World War. It is the main airport for the Galapagos Islands where tourists and colonists arrive and depart. At the Arrival at Baltra Airport, our naturalist English speaking guide will assist you. Transfer to the yacht. Welcome and briefing.

P.M. MOSQUERA

After lunch, disembarkation at Mosquera Island (wet landing) located between North Seymour and Baltra. The island consists of a long narrow stretch of white sand, rocks, and tide pools. Created by Geological uplift the island has a flat look to it rather than the conical shape of the volcanically formed islands. It is a great place for snorkeling, strolling on the beach, and enjoying the animal life without the tourist crowds common at many of the more popular islands. This islet is actually home to a huge population of sea lions and is also home to many shorebirds.

Briefing and dinner on board.

Contacts:

 593 02 2285007 / 593 0962895682 / 593 0998033849


 info@ethnias tour.com

 <https://ethnias tour.com/>

 +593962895682 / +593998033849

 Ethnias Tour

 @ethnias touring

 Sebastian de Benalcazar N2-26 between Bolivar and Sucre, Quito – Ecuador



Day 2 (Saturday)



A.M. VICENTE ROCA POINT (ISABELA ISLAND)

After breakfast, panga ride visit to Vicente Roca Point. Comprised of two separate coves, this site is a large bay with spectacular sea life, observing seahorses, sea turtles, rays, puffer fish, the strange yet fascinating Mola-mola (or sunfish), we see also penguins, blue-footed boobies and nazca boobies. Lunch on board.

P.M. ESPINOZA POINT (FERNANDINA ISLAND)

In the afternoon disembarkation (dry landing). Walk (600m. round trip, 1½h, flat, sandy and rocky path) to see lava flows, a colony of marine iguanas (nesting time: January to June), penguins, pelicans and colonies of cormorants, lava cactus. Time for snorkeling. Briefing and dinner on board.

Day 3 (Sunday)



A.M. URBINA BAY (ISABELA)

After breakfast, disembarkation at Urbina Bay (wet landing), located in the west of Isabela Island, at the foot of the Alcedo volcano. Walk on a sandy and rocky defined path (1 km. round trip, 2h, flat), observing calcareous organisms (shells, corals) exposed above water. In this area we see a large colony of land iguanas, Darwin's finches, giant

Contacts:

☎ 593 02 2285007 / 593 0962895682 / 593 0998033849

✉ info@ethnias tour.com

🌐 <https://ethnias tour.com/>

📞 +593962895682 / +593998033849

📍 Ethnias Tour

📸 @ethnias touring

📍 Sebastian de Benalcazar N2-26 between Bolivar and Sucre, Quito - Ecuador



tortoises (between June - September) and flightless cormorants. After the hike, time for snorkeling along the shoreline where guests may observe penguins and flightless cormorants.

P.M. TAGUS COVE (ISABELA ISLAND)

After lunch visit to Tagus Cove that was a port where whaling ships arrived and left their ships' names in a cave in 1800. In the high part is the Darwin Lake, a round salt water crater. Disembark (dry landing). Walk begins from the shore by a wooden stairway that rises to the dusty trail passing through Palo Santo Forest to reach the Darwin Lake. Continue on the trail around the lake through the dry vegetation zone. Panoramic views to the Darwin and Wolf volcanoes. (2kms round trip, 2h / starts at 0m, ascending to 50mts). Later, panga ride through the cliffs to observe the historical graffiti, penguins, flightless cormorants, boobies, pelicans and Sally Lightfoot crabs. Snorkeling time in the cove. Briefing and dinner on board.

Day 4 (Monday)



A.M. EGAS PORT (SANTIAGO ISLAND)

Breakfast. The visit to Puerto Egas begins with a wet landing on the dark sand beach of James Bay. Walk along a rocky trail to the salt crater (1.7km. round trip, 1/2 h, start at 0m, ascend 30m), observing Darwin Finches, the endemic Galapagos hawks, marine iguanas, sally light root crabs and fur seals and sea lions. Time for swimming and snorkeling.

P.M. SOMBRERO CHINO

After lunch, disembark (wet landing) for a short walk of 200m. (30mins. round trip, flat and rocky), observing lava tunnels, lava cactus, Galápagos Sesuvium. Time to swim and snorkel. Return to the yacht. Dinner and briefing for next day.

Contacts:

 593 02 2285007 / 593 0962895682 / 593 0998033849

 info@ethniastour.com

 <https://ethniastour.com/>

 +593962895682 / +593998033849

 Ethnias Tour

 @ethniastouring

 Sebastian de Benalcazar N2-26 between Bolivar and Sucre, Quito - Ecuador



Day 5 (Tuesday)



A.M. CHARLES DARWIN RESEARCH STATION (SANTA CRUZ ISLAND)

After breakfast, walk for about 20 minutes to the Charles Darwin Station, to observe the Galapagos turtles breeding. The Darwin Station is part of the Charles Darwin Foundation for the Galápagos Islands, an international non-profit organization dedicated to scientific research in the Galápagos Islands since 1959.

P.M. HACIENDA PRIMICIAS

After lunch, visit to Hacienda Primicias to see the giant tortoises in their natural habitat. The tortoises are easy to spot, lumbering around eating grass and leaves and wallowing. Some highland birds, like cattle egrets, mockingbirds, finches or flycatchers can be seen here. After the hike return to the yacht. Dinner and briefing for next day.

Day 6 (Wednesday)




A.M. TINTORERAS (ISABELA ISLAND)

After breakfast, Las Tintoreras is located south of Puerto Villamil. It has a small bay of completely calm turquoise waters, where you can appreciate sea lions, sea turtles, marine iguanas, rays, etc. The bay is connected to a crevice

Contacts:

 593 02 2285007 / 593 0962895682 / 593 0998033849

 info@ethniasfour.com

 <https://ethniasfour.com/>

 +593962895682 / +593998033849

 Ethnias Tour

 @ethniasfouring

 Sebastian de Benalcazar N2-26 between Bolivar and Sucre, Quito - Ecuador



of crystal clear water, that's shallow and when the tide is low, the entrance closes. In this crevice, you can see how reef sharks swim along with other small fish and sea lions. Lunch on board.

P.M. BREEDING CENTER ARNALDO TUPIZA (ISABELA ISLAND)

This center has a captive breeding program for tortoises from the populations of southern Isabela.

P.M. HUMEDALES (ISABELA ISLAND)

Disembark (dry landing). walk for about 30 mins. This area is characterized by sandy beaches, rocky shores, and mangroves. The area has a number of trails where you can see all four species of mangroves found in Galapagos and also migratory birds: whimbrel, short-billed dowitcher, wilson's phalarope, common tern, blue-winged teal, osprey, black-bellied and semipalmated plovers, greater and lesser yellowlegs to name a few.

P.M. WALL OF TEARS (ISABELA ISLAND)

By bus to Wall of tears a sad reminder of the history of Isabela. The wall was constructed between 1946 and 1959 while Isabela was a penal colony. As punishment the prisoners were forced to build the wall from huge blocks of lava. The wall is named for the many convicts that died while building the wall. Dinner and briefing for next day.

Day 7 (Thursday)



A.M. RABIDA

After breakfast disembark (wet landing) in one of the most colorful and volcanically varied islands in the archipelago as well as a great snorkeling site. We will start on Rabida's famous maroon sandy beach and after an easy hike (1 km aprox) will arrive to a stunning lookout to enjoy the amazing landscapes.

The island is a birdwatcher's delight. Some of the rarest species are in abundance, such as nine varieties of finches, Large-billed Flycatchers, Galapagos Hawks and Brown Pelicans.

Contacts:

☎ 593 02 2285007 / 593 0962895682 / 593 0998033849

✉ info@ethniastour.com

🌐 <https://ethniastour.com/>

📞 +593962895682 / +593998033849

📍 Ethnias Tour

📷 @ethniastouring

📍 Sebastian de Benalcazar N2-26 between Bolivar and Sucre, Quito - Ecuador



P.M. DRAGON HILL

After lunch, dry landing at a dock, the walk takes you to a hypersalinic (saltier than the ocean) lagoon behind the beach, often frequented by flamingos, common stilts, pintail ducks and other species of birds. There is a short walk to the hill, which rewards with a great view of the bay and a nesting site of land iguanas. Many of the Iguanas that nest here have been repatriated by the Charles Darwin Research Station. Dinner and briefing for next day.

Day 8 (Friday)



A.M. TORTUGA NEGRA COVE (SANTA CRUZ ISLAND)


After breakfast a dinghy (*panga*) visit to Black Turtle Bay (Caleta Tortuga Negra). This is very close to Baltra. It is very special due to its lovely beach with sea lions and its clear, calm water. Black (Pacific Green) Turtles and many different types of birds can be seen feeding here as you are paddled around the beautiful lagoons hidden in the mangroves.

P.M. BALTRA

Contacts:

 593 02 2285007 / 593 0962895682 / 593 0998033849

 info@ethnias.com

 <https://ethnias.com/>

 +593962895682 / +593998033849

 Ethnias Tour

 @ethnias_touring

 Sebastian de Benalcazar N2-26 between Bolivar and Sucre, Quito - Ecuador

